



# Historic Districts

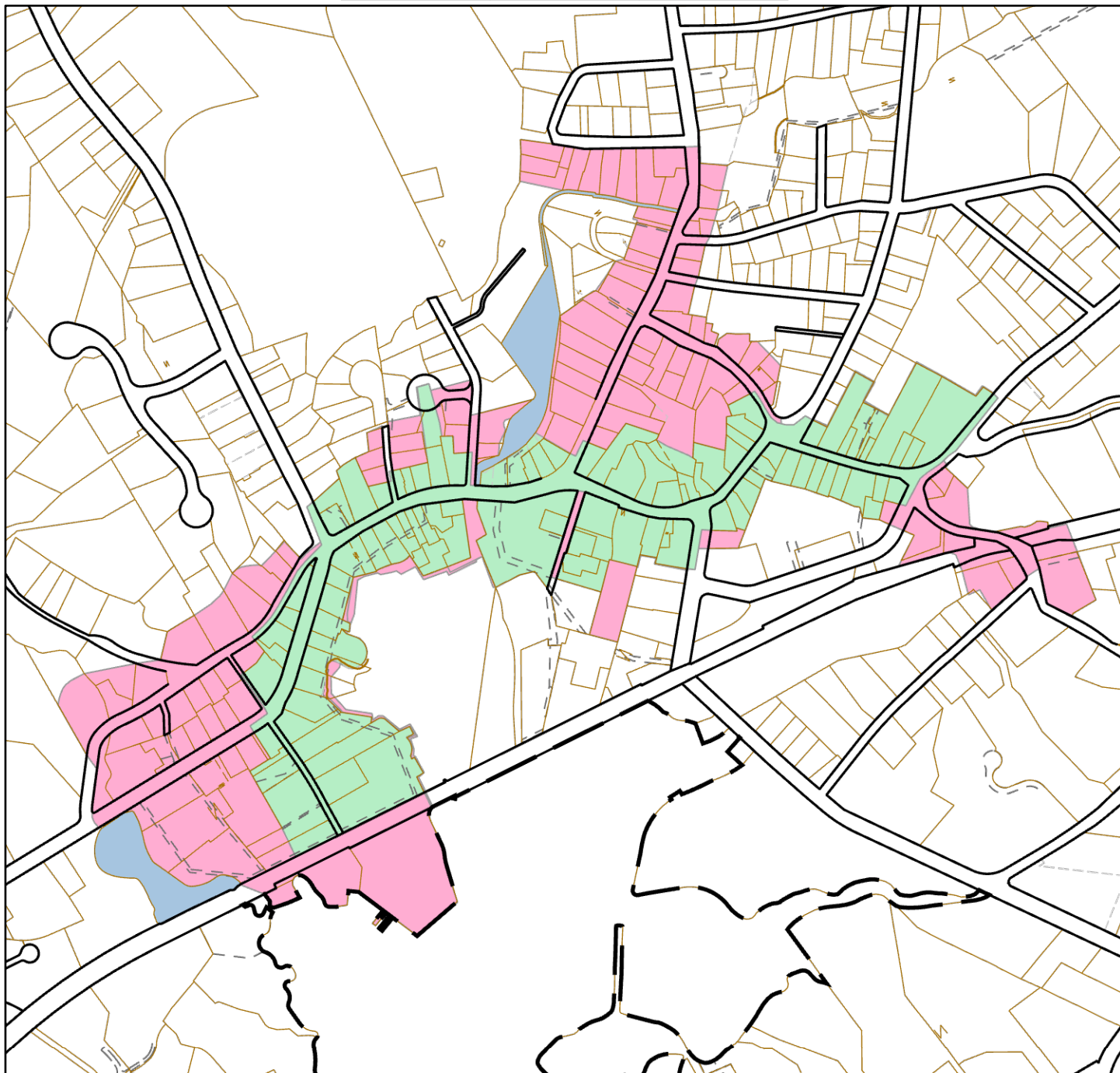
Manchester by the Sea












1 inch = 500 Feet



[www.cai-tech.com](http://www.cai-tech.com)

February 13, 2024



	National Historic Register		PRIV_ROW		Mean High Water Line
	Manchester Historic District		Parcel Hooks		Parcel
	Water-poly		Combined Parcel		Right of Way
	EASE		Former Parcel		

Data shown on this map is provided for planning and informational purposes only. The municipality and CAI Technologies are not responsible for any use for other purposes or misuse or misrepresentation of this map.